

Fig. 1^{a-1^d} Siel bei der Knock am Dollart. M. 0,005.

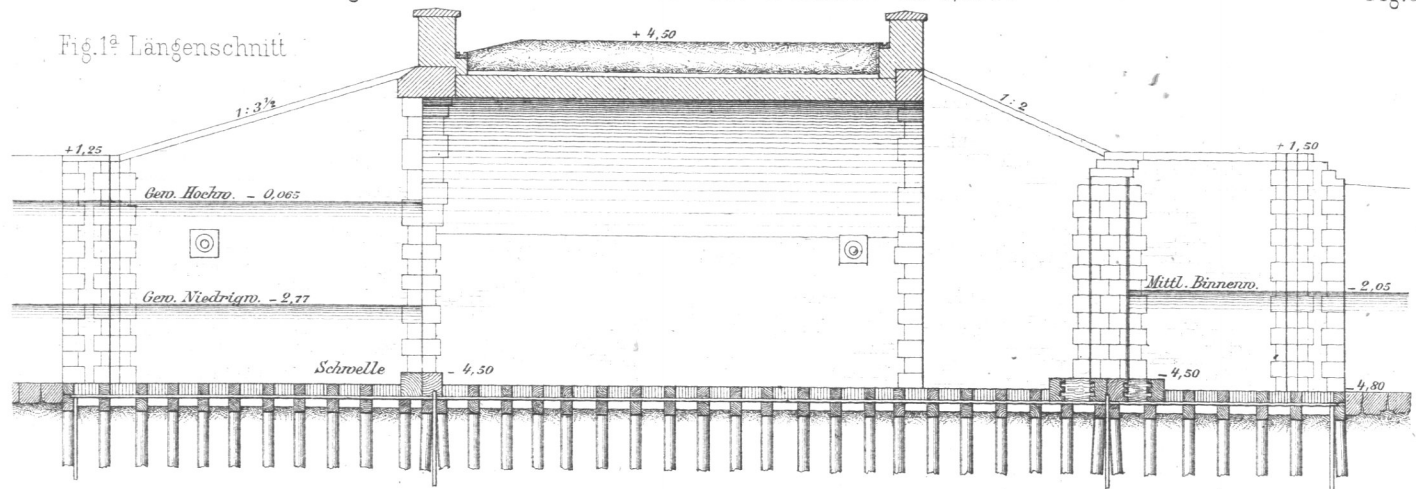
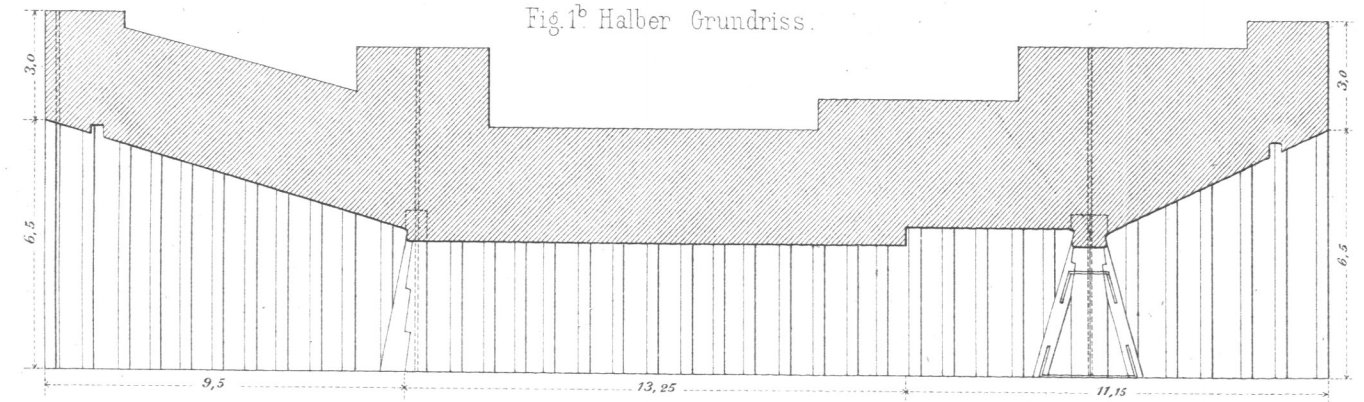


Fig. 1^b Halber Grundriss.



Deichschleusen. (Siele)

Fig. 3^{a-3^c} Deichschleuse im Oderdeiche bei Bellinchen.

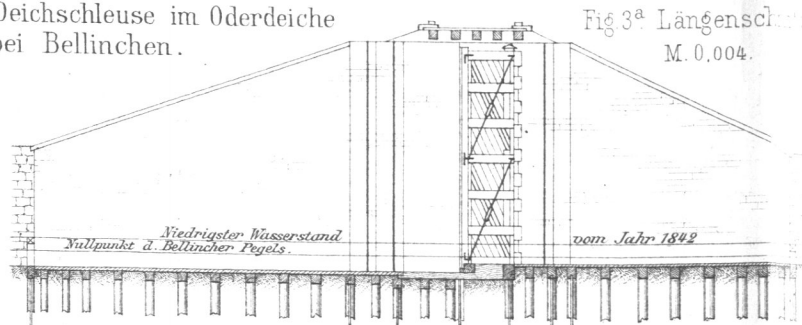


Fig. 3^b Halber Grundriss.

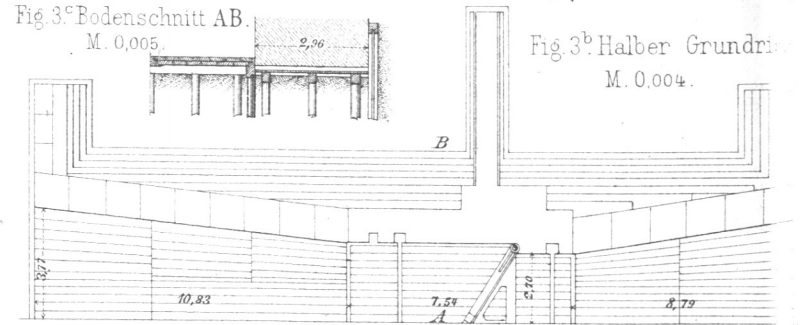


Fig. 3^c Bodenschnitt AB.

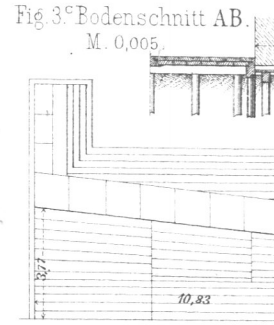


Fig. 3^a Längenschnitt M. 0,004.

Fig. 1^c Ansicht.

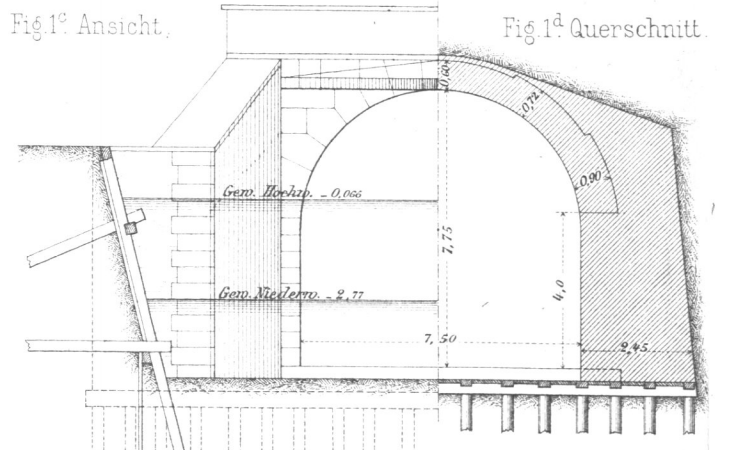


Fig. 1^d Querschnitt.

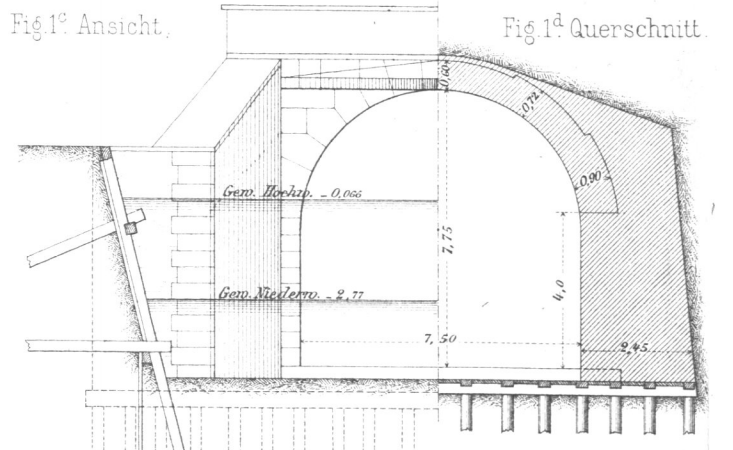


Fig. 5^{a-5^d} Eisernes Schütz mit Rollen und Gegengewicht.

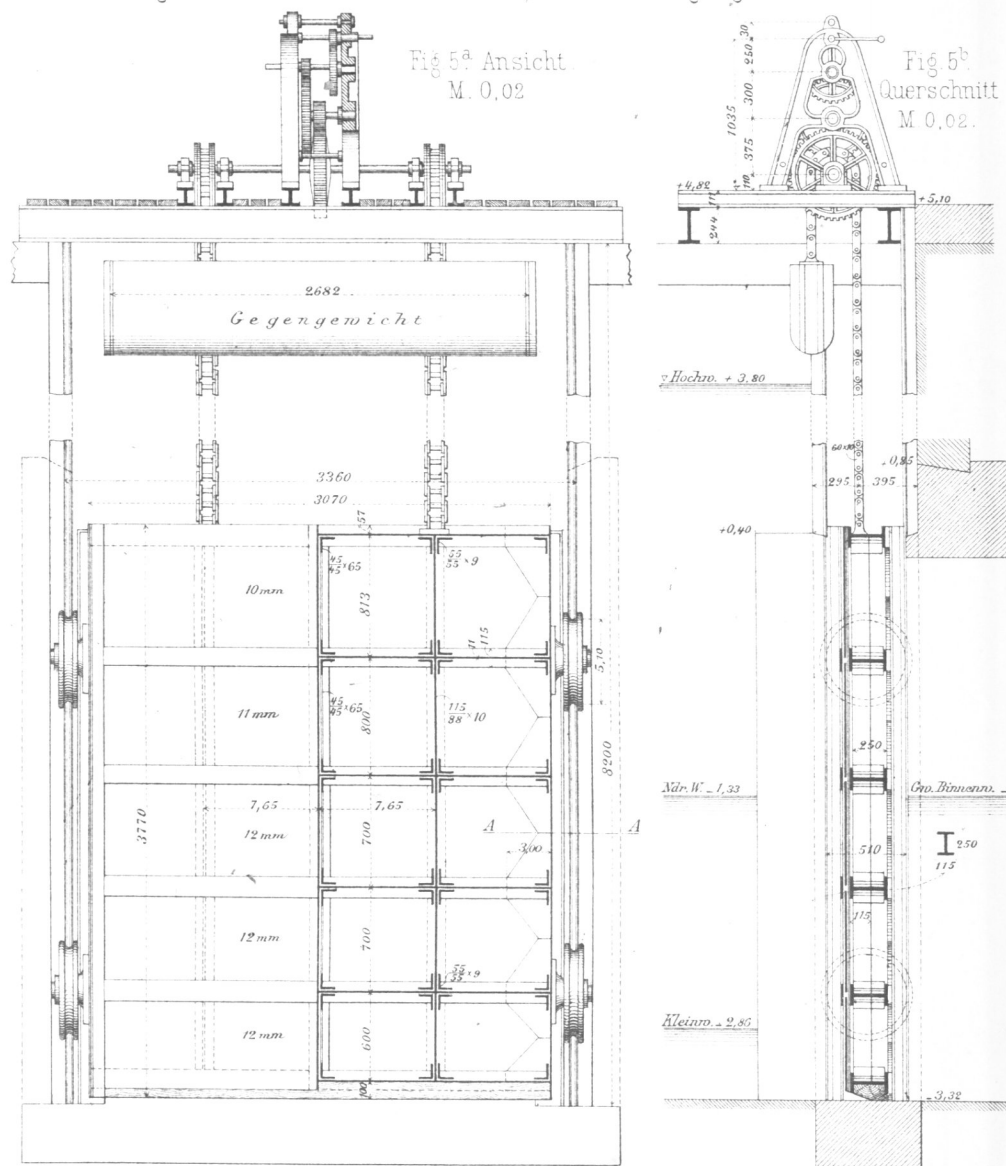


Fig. 2^{a-2^d} Siel bei Woensdrecht. (Niederlande) M. 0,005.

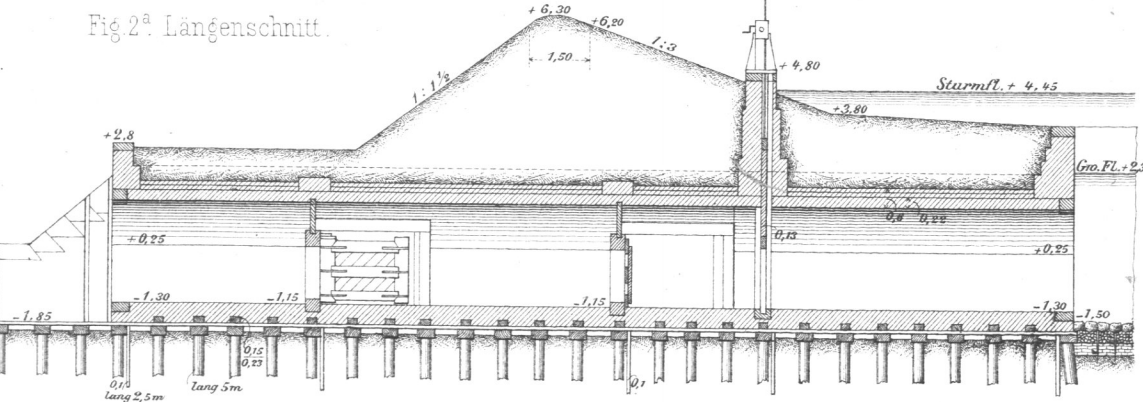


Fig. 2^b Halber Grundriss.

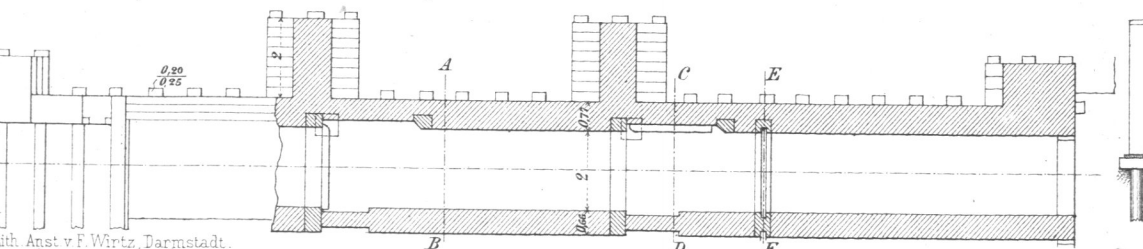


Fig. 2^c Querschnitt beim Schütz nach E F.

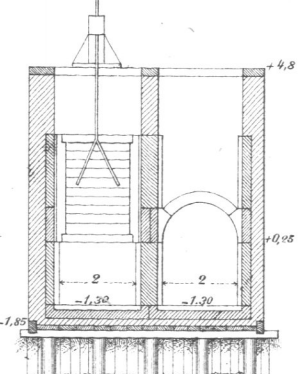


Fig. 2^d Querschnitte AB, CD.

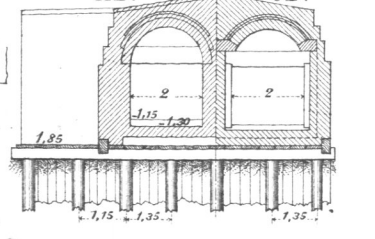


Fig. 4^{a-4^c} Siel in einem Binnendeiche.

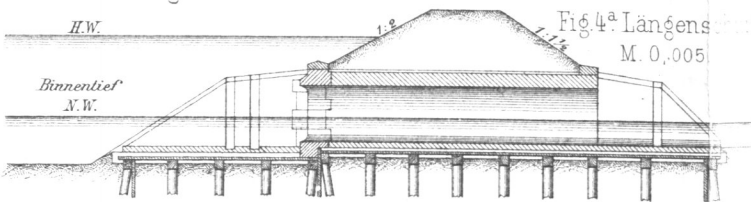


Fig. 4^b Ansicht.

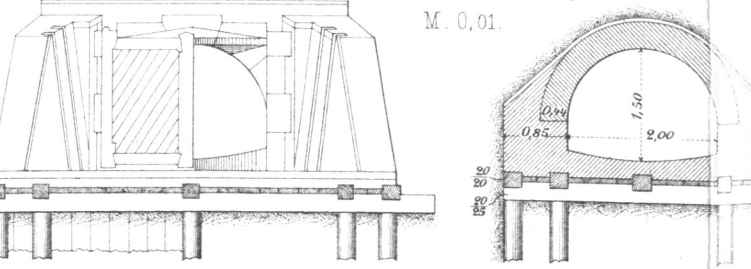


Fig. 4^c Querschnitt.

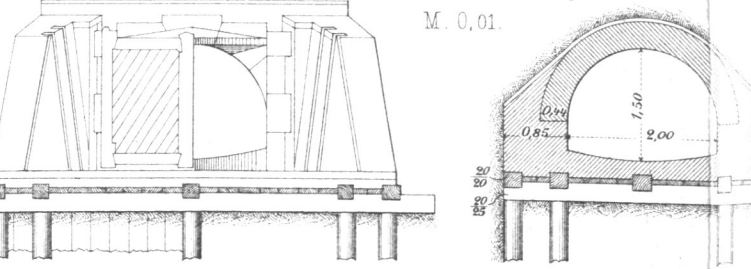


Fig. 5^e Obere Ansicht M. 0,02

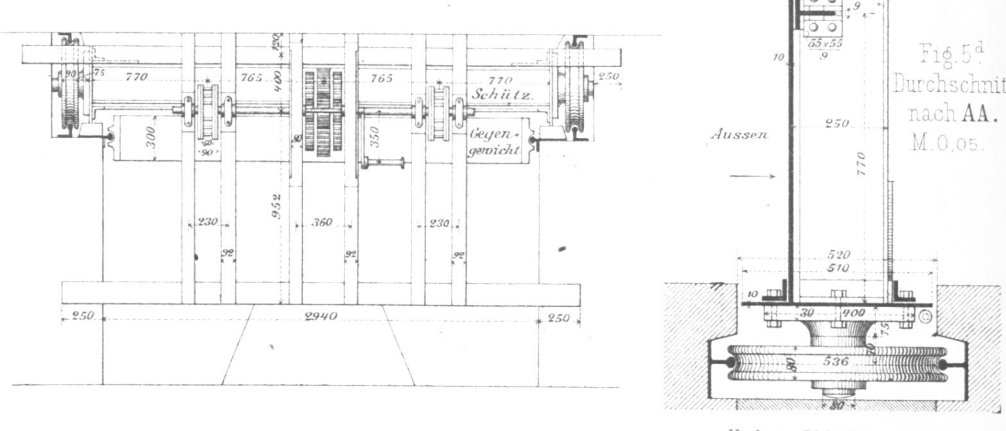


Fig. 5^d Durchschnitt nach AA. M. 0,05.

