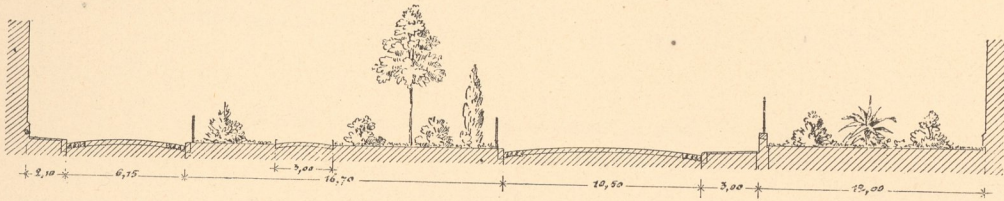
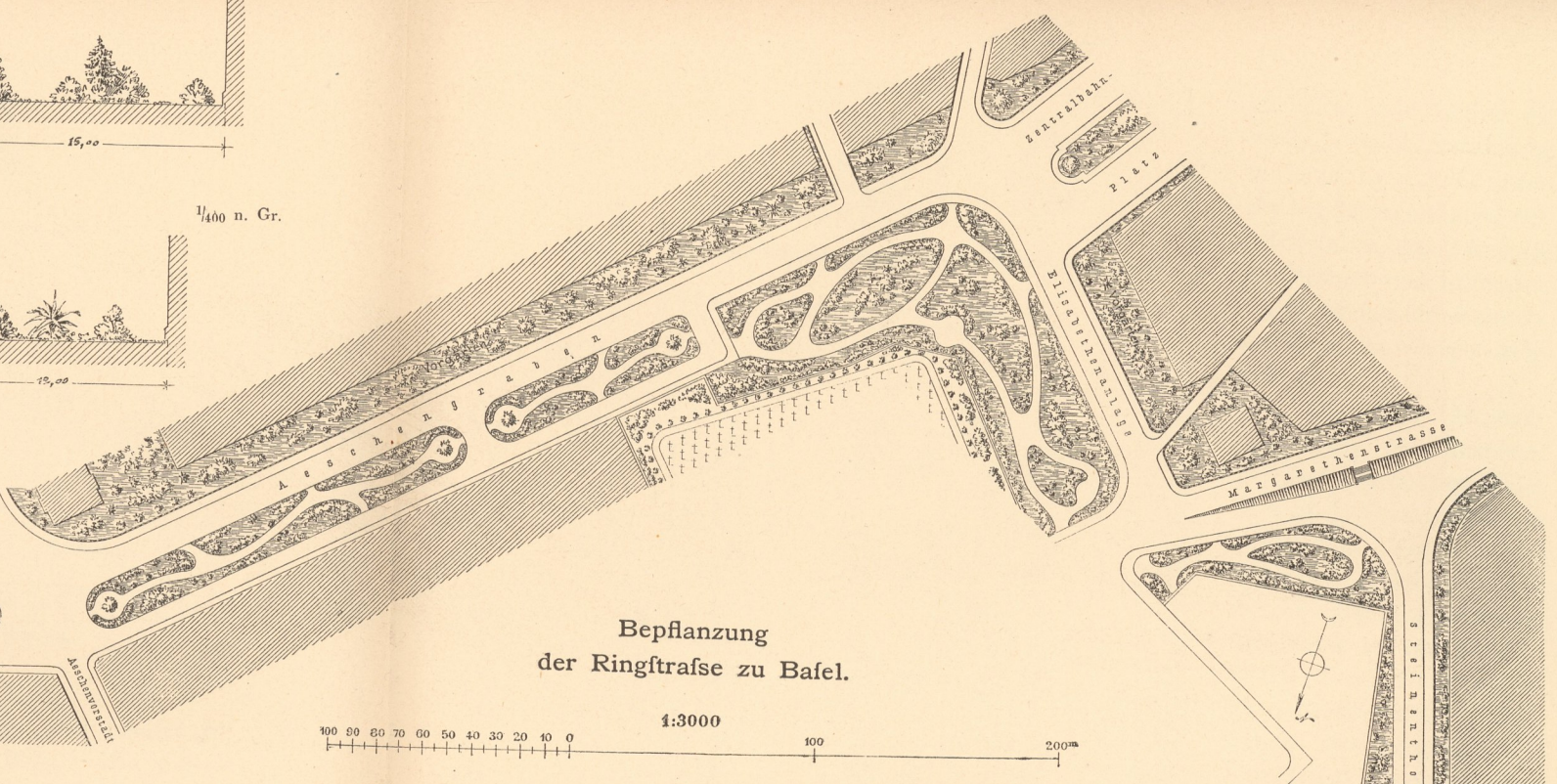
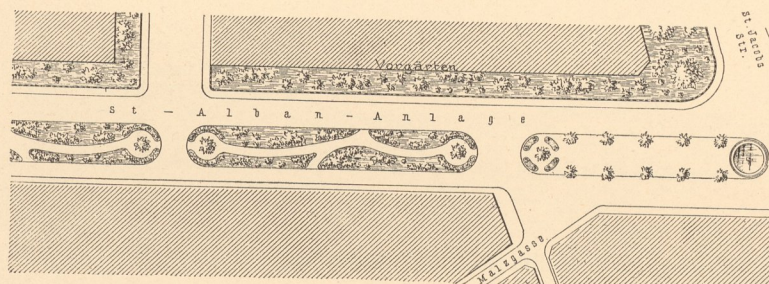


Querprofil des Aefchengrabens.



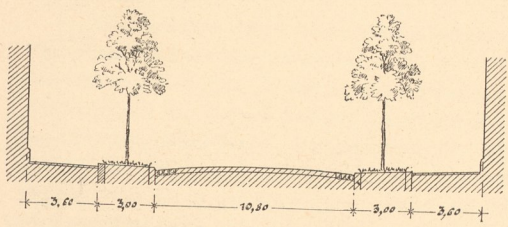

Querprofil der St. Alban-Anlage.

1/400 n. Gr.



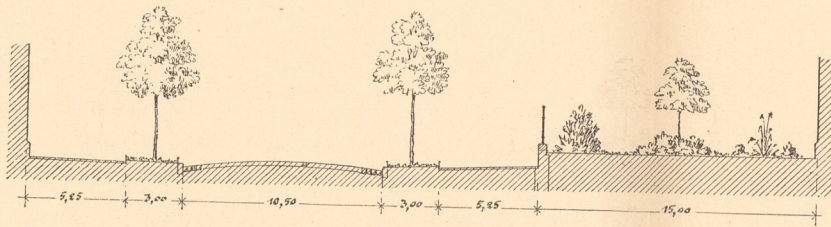
Bepflanzung der Ringstrasse zu Bafel.

1:3000



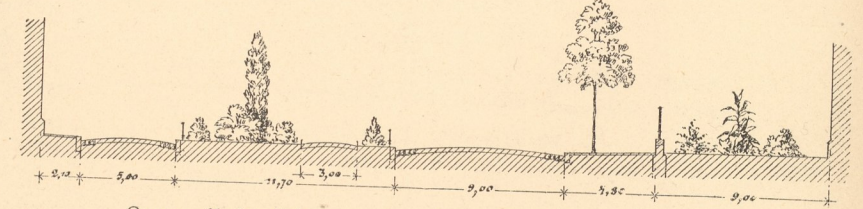
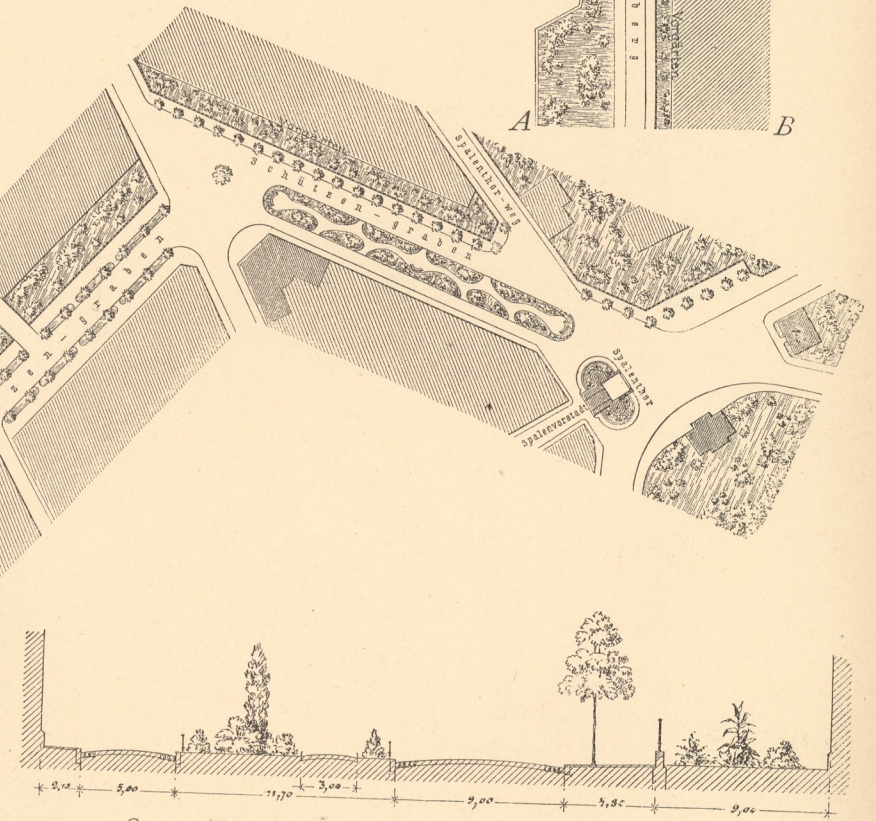
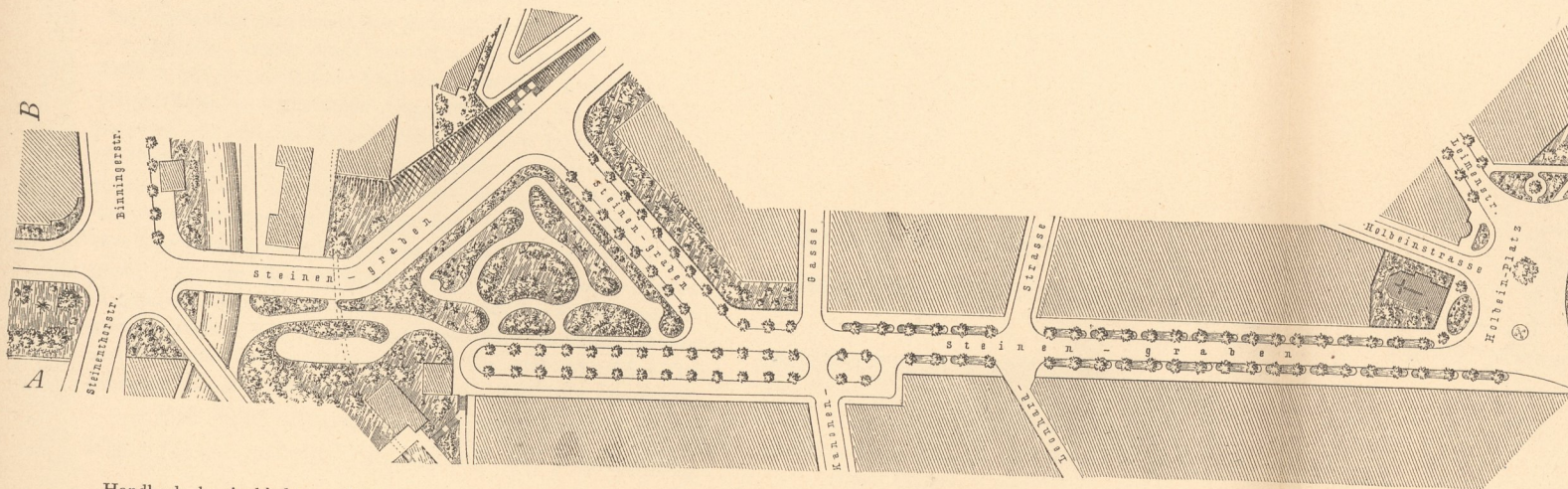
Querprofil des Steinengrabens.

1/400 n. Gr.



Querprofil des Schützengrabens beim Holbein-Platz.

1/400 n. Gr.



Querprofil des Schützengrabens beim Spalenthor. — 1/400 n. Gr.