

BYEWASH.

ULLEY STORAGE RESERVOIR.

BYEWASH.

FIG. 5.
Section c.c.

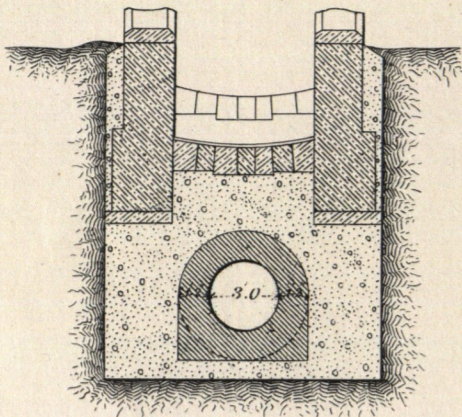


FIG. 4.
Section b.b.

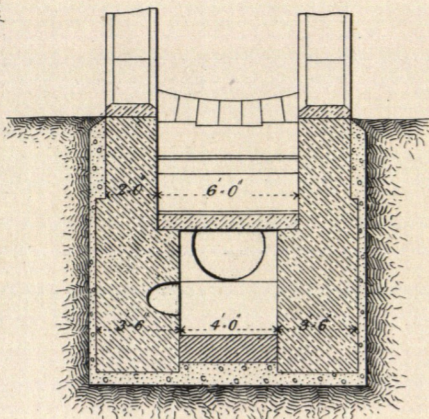


FIG. 6.
Section d.d.

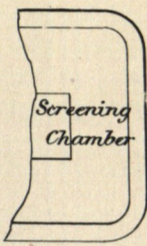
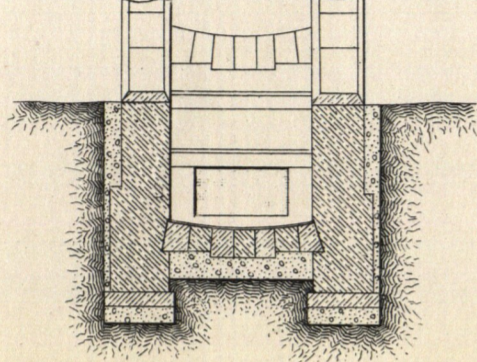


FIG. 1.
Plan of part of main Embankment.

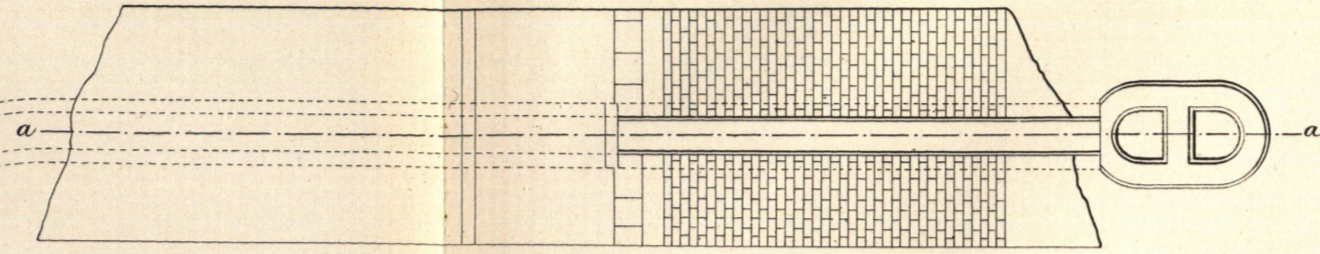


FIG. 2.
Section of Embankment, Culvert & Valve Well. (a.a.)

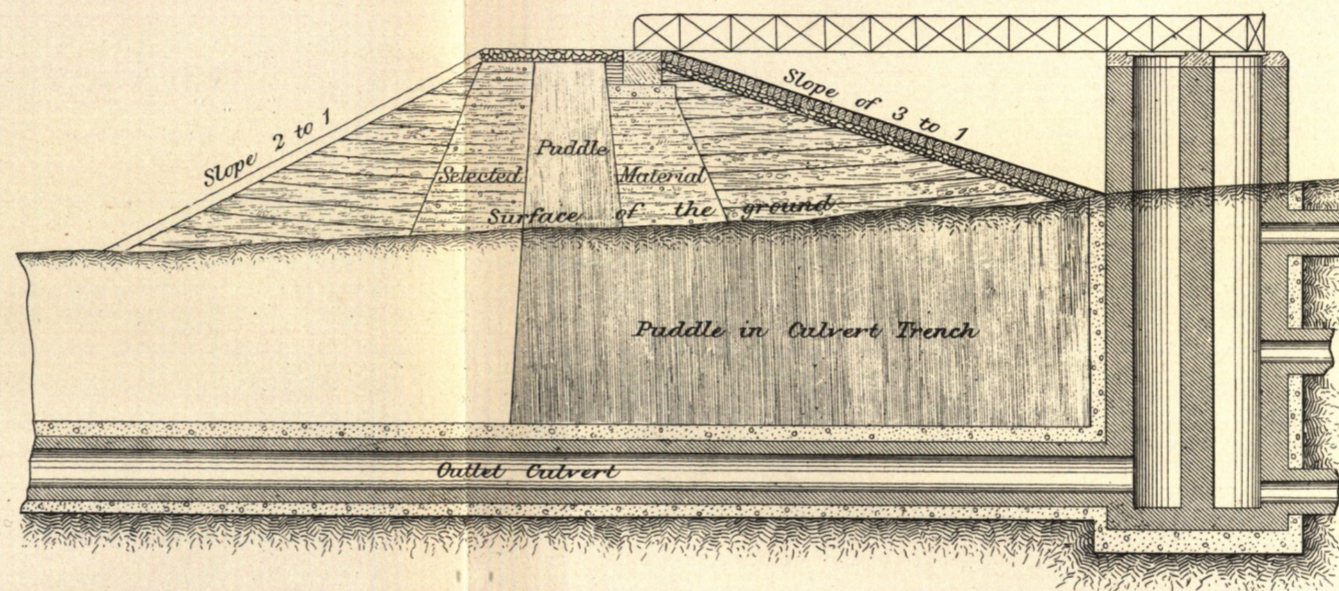


FIG. 7.
Plan below.

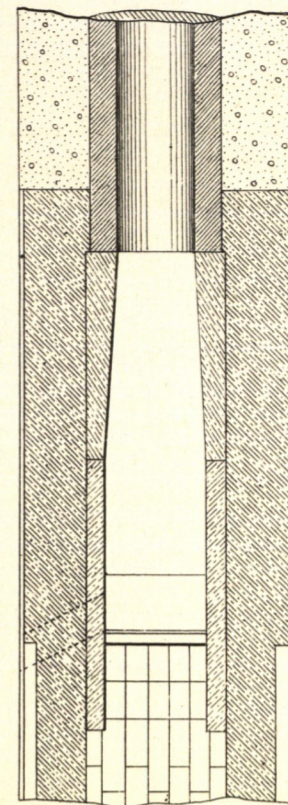
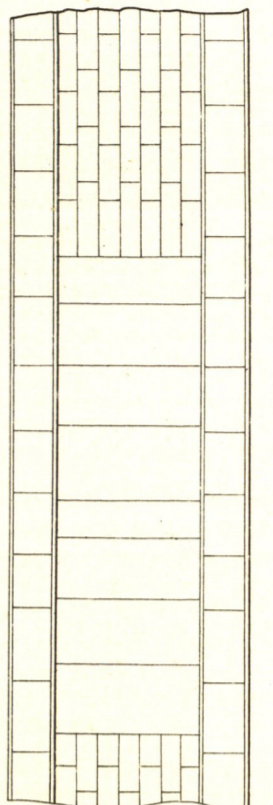


FIG. 8.
Plan at Top.



BYEWASH.
FIG. 9.
Longitudinal Section.

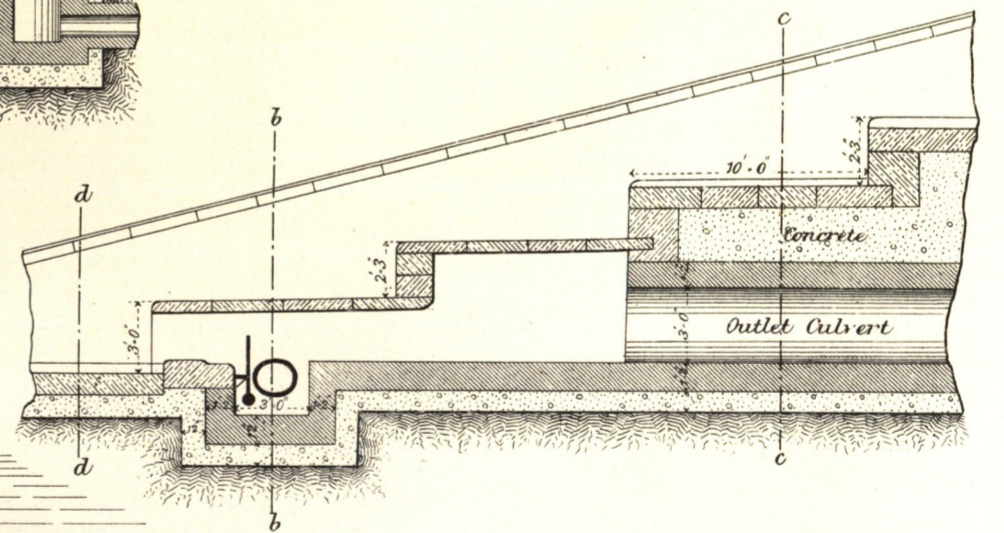


FIG. 10.
Section through Waste Weir and Byewash.

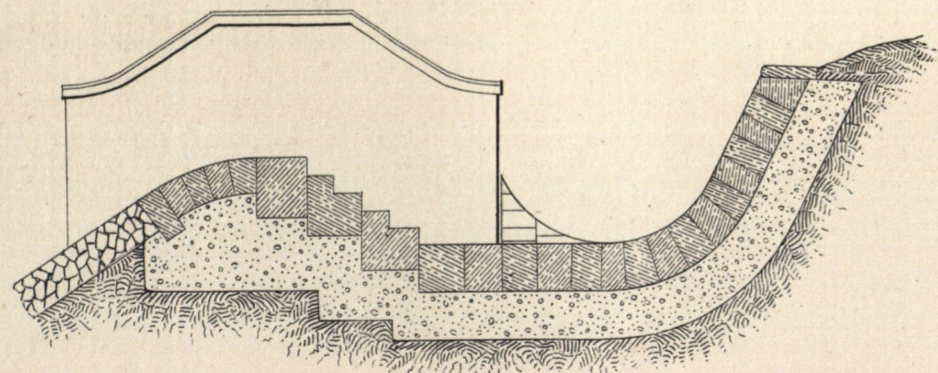



FIG. 3.
Cross Section of Embankment.



Scale for Plan and Section of Embankment.
Feet 10 5 0 10 20 30 40 50 Feet

Scale for Details of Byewash.
Feet 10 8 7 6 5 4 3 2 1 0 10 20 Feet